




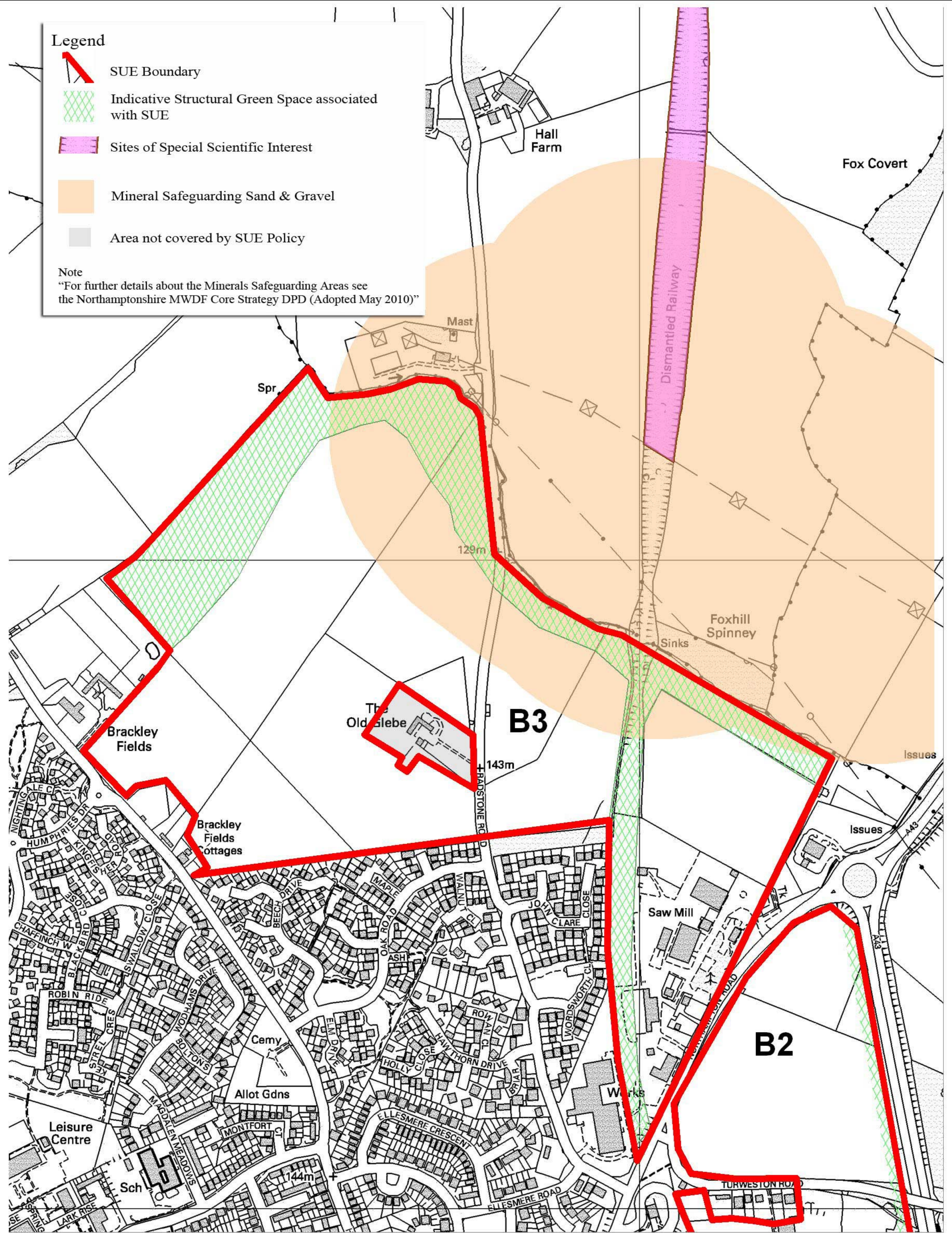


**Legend**

-  SUE Boundary
-  Indicative Structural Green Space associated with SUE
-  Sites of Special Scientific Interest
-  Mineral Safeguarding Sand & Gravel
-  Area not covered by SUE Policy

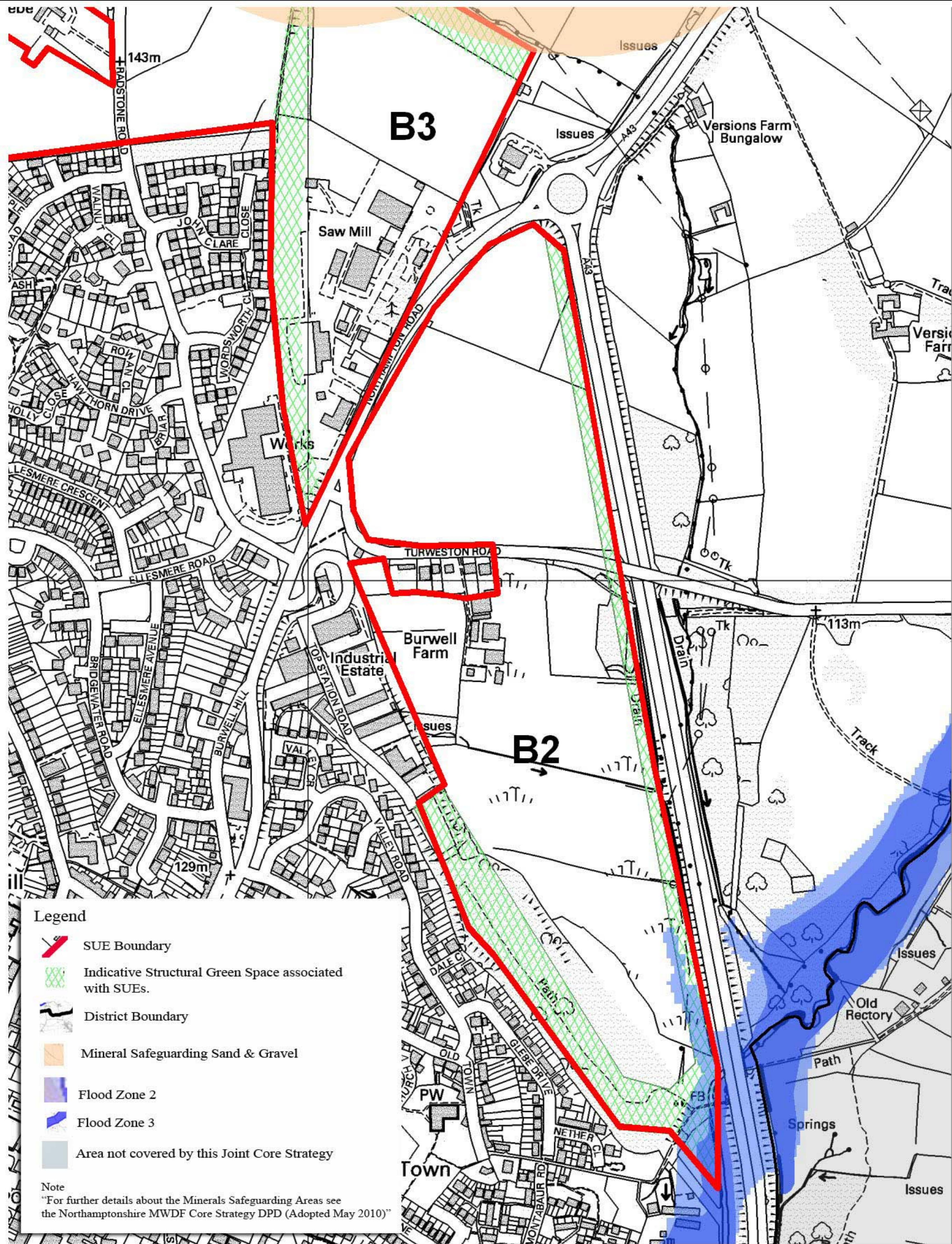
Note  
 "For further details about the Minerals Safeguarding Areas see the Northamptonshire MWDF Core Strategy DPD (Adopted May 2010)"



Name: **INSET 1**  
 Date: **July 2012**  
 Scale: **1:7000 @ A4**  
 Dept: **JPU**  
 Project: **Proposal Maps Revised**

Title  
**INSET 1 - Brackley North SUE (Policy B3)**

Produced from the 2009 Ordnance Survey mapping with the permission of the Controller of Her Majesty's Stationery Office. © Crown Copyright Unauthorised reproduction infringes Crown Copyright and may lead to prosecution or civil proceedings. Licence number: 100019655



Name: **INSET 2**  
 Date: **July 2012**  
 Scale: **1:6000 @ A4**  
 Dept: **JPU**  
 Project: **Proposal Maps Rev**

**Title**  
**INSET 2 - Brackley East SUE (Policy B2)**

Produced from the 2009 Ordnance Survey mapping with the permission of the Controller of Her Majesty's Stationery Office. © Crown Copyright. Unauthorised reproduction infringes Crown Copyright and may lead to prosecution or civil proceedings. Licence number: 100019855

